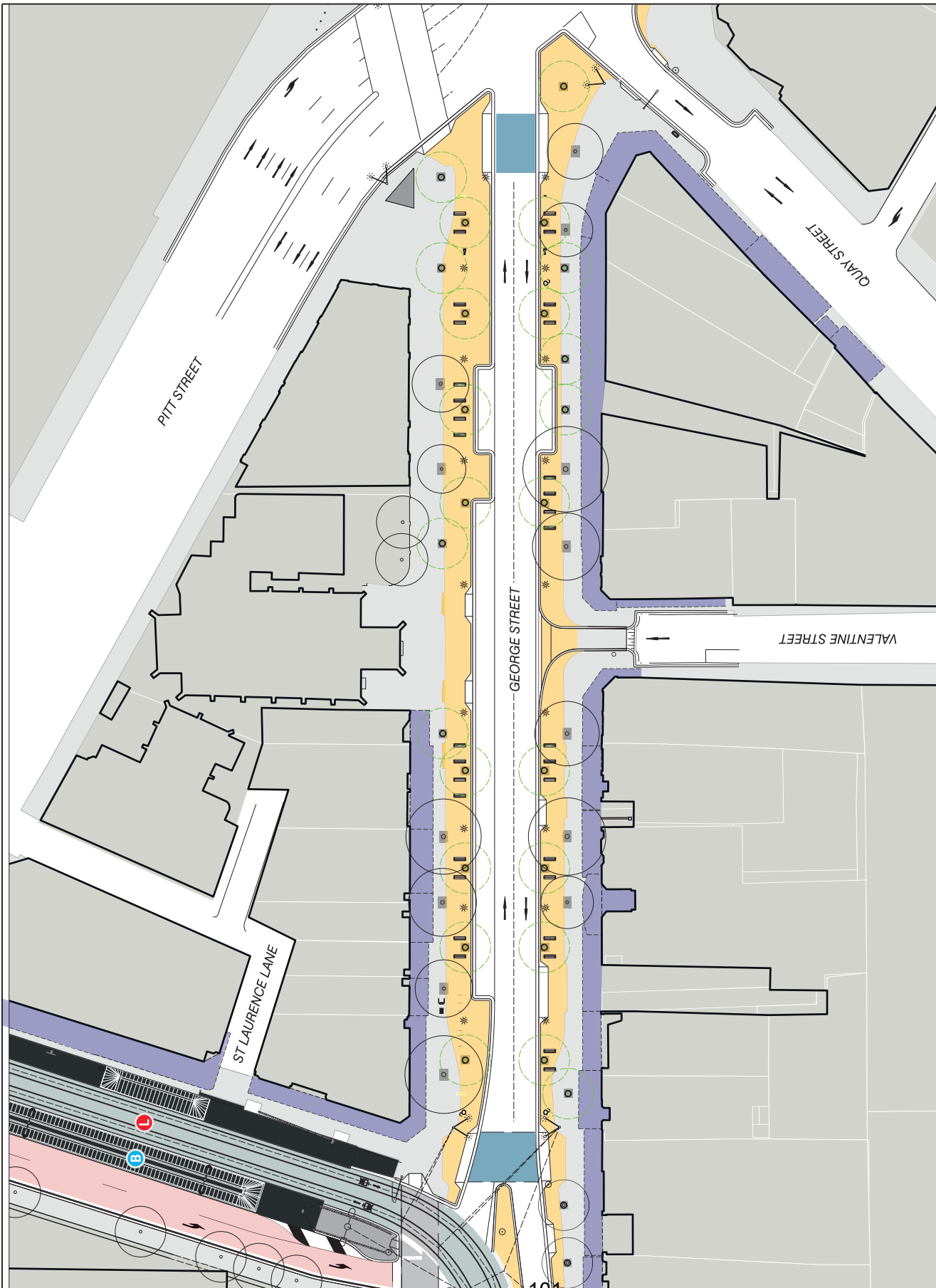


LEGEND

- FOOTPATH EXISTING
- FOOTPATH PROPOSED
- STONE SETTS PROPOSED PEDESTRIAN CROSSING
- AWMNING EXISTING
- TREE EXISTING RETAINED
- TREE PROPOSED
- SMARTPOLE EXISTING
- SMARTPOLE PROPOSED STATE
- SMARTPOLE PROPOSED SSB
- BENCH SEATS PROPOSED
- BIKE HOOPS PROPOSED
- BIN PROPOSED
- BUBBLER PROPOSED
- WAYFINDING PROPOSED PYLON SIGN

NOTE:

TO BE READ IN CONJUNCTION WITH:
 -PROPOSED LOCAL ACCESS PLAN
 -PROPOSED PARKING PLAN



Revisions	Description
A.	24.11.2021 FOR INFORMATION.
B.	25.11.2021 FOR INFORMATION.
C.	25.11.2021 REVISED PER TRNSW ADVICE.
D.	16.02.2022 EPC/CA ATTACHMENT.

Drawings that do not show status have not been verified by City Design and are not to be used for construction. Do not scale off drawings. Use dimensions on the drawings. All drawings are the property of City Design and are not to be reused or copied without permission.

Designer
City of Sydney
 City Design Unit

Project
George Street South
 Pedestrianisation

Drawing
 GENERAL ARRANGEMENT PLAN
 GEORGE STREET (RAWSON TO PITT)

Scale
 1:300

Sheet
 A1

Sheet Size
 01 of 01

Issue
 D

Drawing Status
PRELIMINARY

Drawing Number
 SK-311

Project No.
C31046



LEGEND

█ "No Stopping"

█ "No Parking"

█ "Loading Zone
Ticket 6am-6pm Mon-Fri
6-10am Sat"

█ "4P Ticket 6-10pm Mon-Fri
10am-10pm Sat 8am-10pm
Sun & Public Holidays"

█ "No Parking, Wedding
or Funeral Vehicles
Excepted."

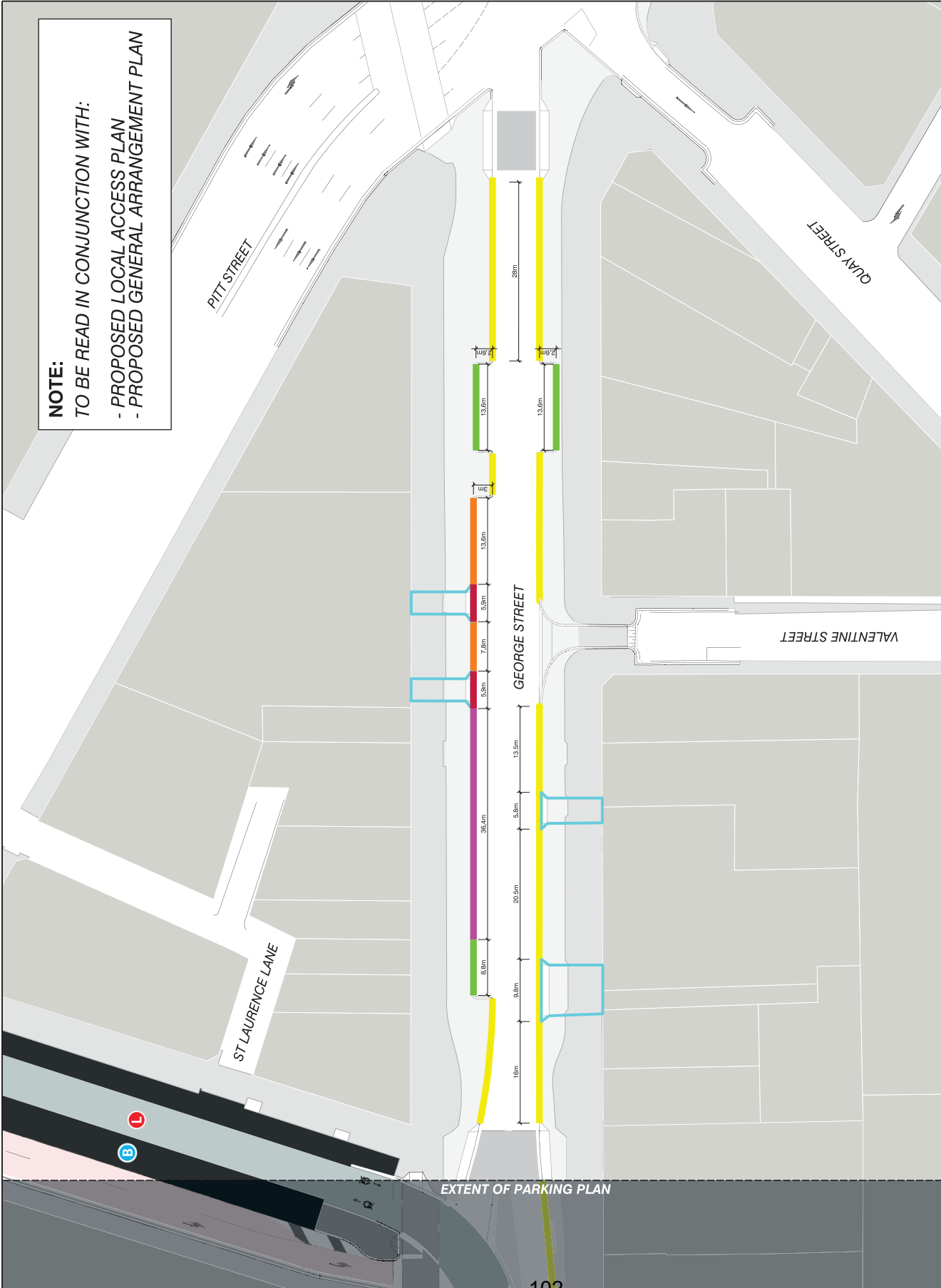
█ "No Parking,
Coaches Excepted,
15 Minute Limit"

 Driveway

 Existing Footpath

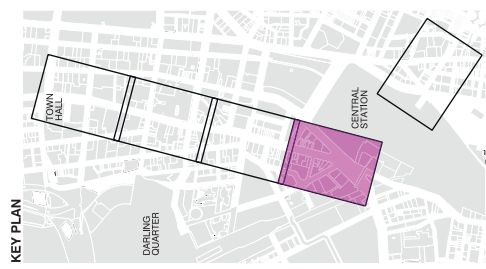
 Footpath Extension

NOTE:
TO BE READ IN CONJUNCTION WITH:
- PROPOSED LOCAL ACCESS PLAN
- PROPOSED GENERAL ARRANGEMENT PLAN

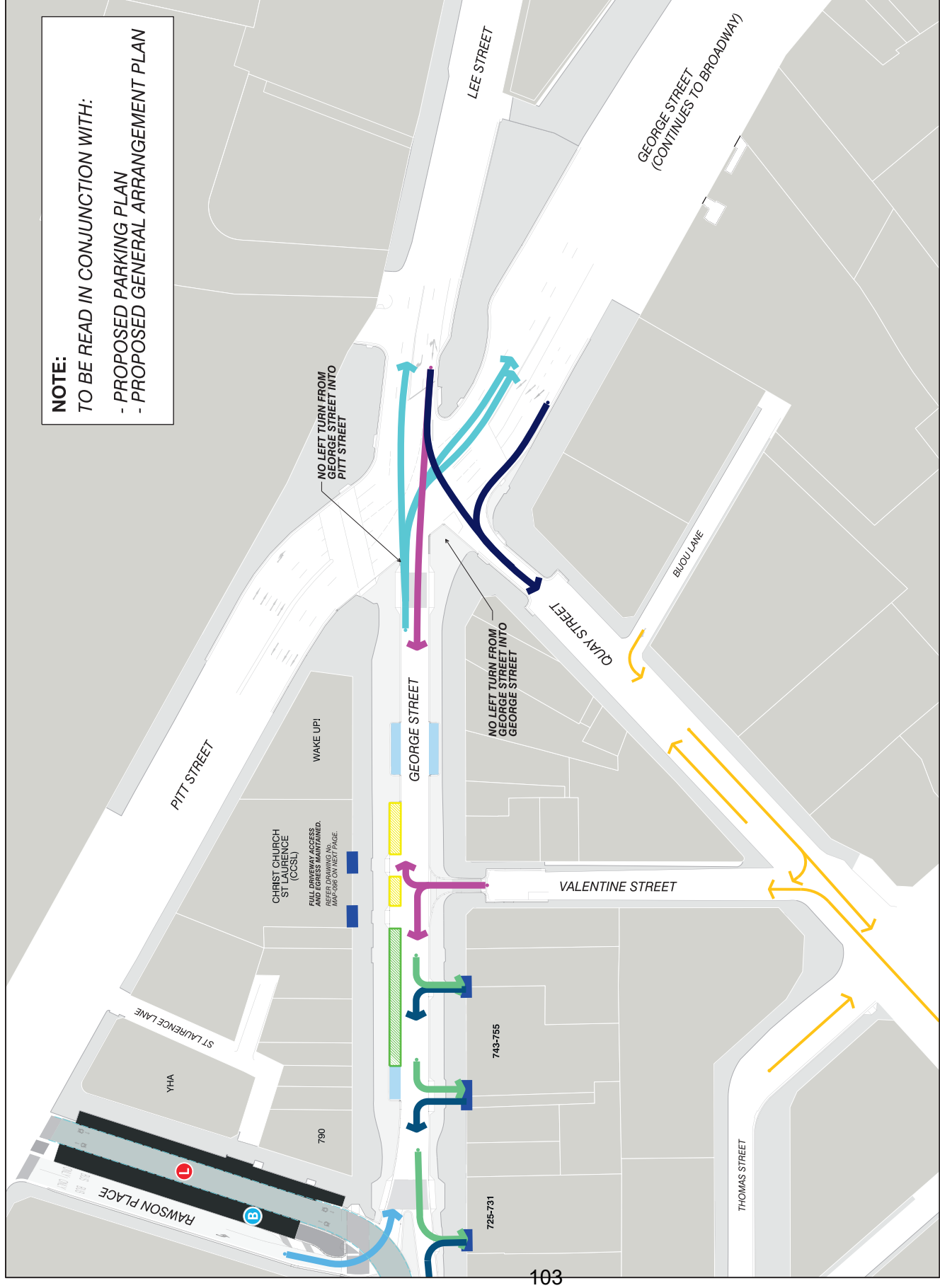


Revisions <table border="1"> <thead> <tr> <th>No.</th> <th>Description</th> </tr> </thead> <tbody> <tr> <td>A</td> <td>23.11.2021 FOR INFORMATION.</td> </tr> <tr> <td>B</td> <td>24.11.2021 FOR INFORMATION.</td> </tr> <tr> <td>C</td> <td>26.11.2021 FOR INFORMATION.</td> </tr> <tr> <td>D</td> <td>28.11.2021 FOR INFORMATION.</td> </tr> <tr> <td>E</td> <td>13.12.2021 REVISION PER STAKEHOLDER FEEDBACK.</td> </tr> <tr> <td>F</td> <td>13.12.2021 REVISION PER STAKEHOLDER FEEDBACK.</td> </tr> <tr> <td>G</td> <td>14.02.2022 LPCCC ATTACHMENT.</td> </tr> </tbody> </table>		No.	Description	A	23.11.2021 FOR INFORMATION.	B	24.11.2021 FOR INFORMATION.	C	26.11.2021 FOR INFORMATION.	D	28.11.2021 FOR INFORMATION.	E	13.12.2021 REVISION PER STAKEHOLDER FEEDBACK.	F	13.12.2021 REVISION PER STAKEHOLDER FEEDBACK.	G	14.02.2022 LPCCC ATTACHMENT.	Scale 1:300	Sheet Size A1	Sheet 01 of 01	Issue F
No.	Description																				
A	23.11.2021 FOR INFORMATION.																				
B	24.11.2021 FOR INFORMATION.																				
C	26.11.2021 FOR INFORMATION.																				
D	28.11.2021 FOR INFORMATION.																				
E	13.12.2021 REVISION PER STAKEHOLDER FEEDBACK.																				
F	13.12.2021 REVISION PER STAKEHOLDER FEEDBACK.																				
G	14.02.2022 LPCCC ATTACHMENT.																				
Designer City of Sydney City Design Unit		Drafting PROPOSED PARKING PLAN GEORGE STREET (RAWSON TO PITT)		Drawing Number SK-309																	
Project George Street South Pedestrianisation		Drawing Status PRELIMINARY		Project No. C31046																	
City of Sydney City Design Unit		City of Sydney		Project No. C31046																	
<p><small>Drawings that do not show status have not been verified by City Design and are not to be used for construction. Do not scale off drawings. Use printed dimensions only. Verify all dimensions on site. If a discrepancy is identified in the drawings, the printed dimensions on the drawings shall prevail. This drawing is the property of City Design and is not to be reused or copied without permission.</small></p>																					

- LEGEND**
- PROPERTY / DRIVEWAY**
 - EXISTING DRIVEWAY (Blue arrow)
 - ACCESS (Green arrow)
 - MANAGED ACCESS (Green dashed arrow)
 - EGRESS (Blue arrow)
 - TRAFFIC (Blue arrow)
 - LRV DKE (Yellow arrow)
 - CIRCULATION UNCHANGED (Yellow arrow)
 - TIMED ACCESS (Red dashed arrow)
 - STA BUS ROUTE (Blue arrow)
 - MODIFIED ACCESS (Cyan arrow)
 - PARKING & SERVICING**
 - LOADING BAY (Light blue rectangle)
 - FREIGHT & SERVICE AREA (Pink hatched rectangle)
 - WEDDINGS FUNERALS (Yellow hatched rectangle)
 - COACHES (Green hatched rectangle)



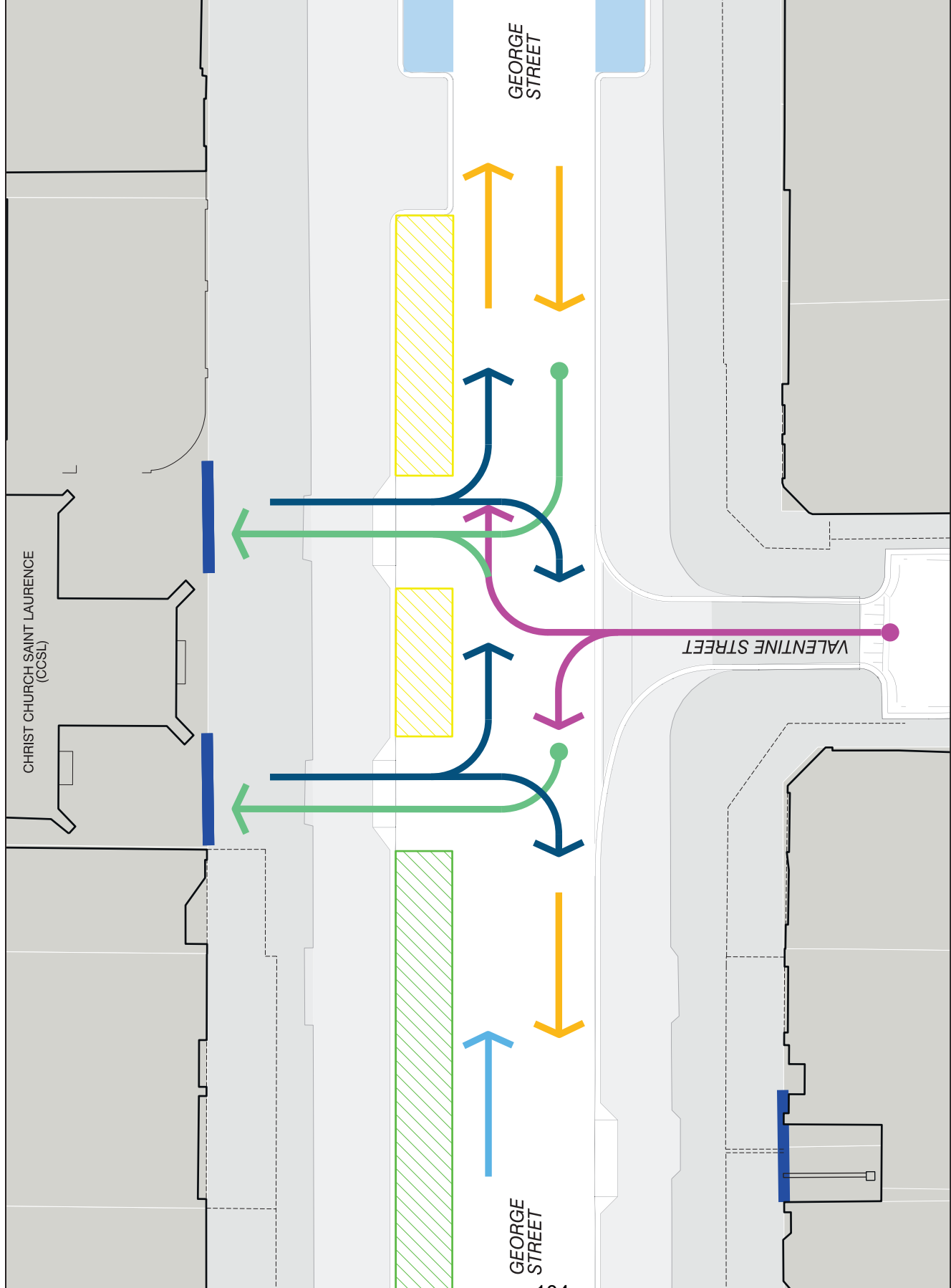
NOTE:
 TO BE READ IN CONJUNCTION WITH:
 - PROPOSED PARKING PLAN
 - PROPOSED GENERAL ARRANGEMENT PLAN



Revisions	Scale	Sheet	Issue
No. Description A. 26.11.2021 ISSUE FOR COMMUNITY LETTER B. 26.11.2021 REVISED PER TFSNW ADVICE C. 14.02.2022 LPTCC ATTACHMENT	1:500	A1 01 of 01	C
Designer	Drawing	Sheet Size	Drawing Number
City of Sydney City Design Unit	Local Access Plan Proposed Changes (Rawson Place to Pitt Street)	A1	MAP-089
Project	Drawing Status	Scale	Issue
George Street South Pedestrianisation	PRELIMINARY	1:500	C
Project No.	Product No.	Product No.	Product No.
C31046	C31046	C31046	C31046
City of Sydney	City of Sydney	City of Sydney	City of Sydney
<small> Project No. 435 City of Sydney Sydney NSW 2001 www.cityofsydney.nsw.gov.au </small>	City of Sydney	City of Sydney	City of Sydney
Revisions	Scale	Sheet	Issue
No. Description A. 26.11.2021 ISSUE FOR COMMUNITY LETTER B. 26.11.2021 REVISED PER TFSNW ADVICE C. 14.02.2022 LPTCC ATTACHMENT	1:500	A1 01 of 01	C
Designer	Drawing	Sheet Size	Drawing Number
City of Sydney City Design Unit	Local Access Plan Proposed Changes (Rawson Place to Pitt Street)	A1	MAP-089
Project	Drawing Status	Scale	Issue
George Street South Pedestrianisation	PRELIMINARY	1:500	C
Project No.	Product No.	Product No.	Product No.
C31046	C31046	C31046	C31046
City of Sydney	City of Sydney	City of Sydney	City of Sydney
<small> Project No. 435 City of Sydney Sydney NSW 2001 www.cityofsydney.nsw.gov.au </small>	City of Sydney	City of Sydney	City of Sydney

- LEGEND**
- PROPERTY / DRIVEWAY**
- EXISTING DRIVEWAY (Blue line)
 - ACCESS (Green arrow)
 - EGRESS (Dark Blue arrow)
- TRAFFIC**
- MODIFIED ACCESS (Purple arrow)
 - GENERAL TRAFFIC (Orange arrow)
 - STA BUS ROUTE (Light Blue arrow)

- PARKING & SERVICING**
- LOADING BAY (Light Blue rectangle)
 - WEDDINGS FUNERALS (Yellow hatched rectangle)
 - COACHES (Green hatched rectangle)



<p>Revisions</p> <table border="1"> <thead> <tr> <th>No.</th> <th>Description</th> </tr> </thead> <tbody> <tr> <td>A.</td> <td>14.02.2022 LPC/CC ATTACHMENT.</td> </tr> </tbody> </table>		No.	Description	A.	14.02.2022 LPC/CC ATTACHMENT.	<p>Designer City of Sydney City Design Unit</p> <p>Project George Street South Pedestrianisation</p> <p>Drawing LOCAL ACCESS PLAN CCSL DRIVEWAY ACCESS & EGRESS</p> <p>Scale 1:100</p> <p>Sheet Size A1</p> <p>Sheet 01 of 01</p> <p>Issue A</p>	
No.	Description						
A.	14.02.2022 LPC/CC ATTACHMENT.						
<p>Drawn by City of Sydney</p> <p>Project No. C31046</p> <p>City of Sydney City Design Unit</p> <p>Project No. C31046</p> <p>Project George Street South Pedestrianisation</p>		<p>Drawing Number MAP-096</p> <p>Issue A</p>					

Drawings that do not show status have not been verified by City Design and are not to be used for construction. Do not scale off drawings. Use dimensions on site. All dimensions are in metres unless otherwise stated. All work to be done in accordance with the City of Sydney Design Manual. All work to be done in accordance with the City of Sydney Design Manual. All work to be done in accordance with the City of Sydney Design Manual.